



Open Spaces Society

**EVIDENCE QUESTIONNAIRE
IN SUPPORT OF CLAIM FOR
REGISTRATION AS A NEW GREEN**

COMMONS ACT 2006

25a Bell Street, Henley-on-Thames
Oxfordshire RG9 2BA
Email: hq@oss.org.uk Website: www.oss.org.uk
Registered charity: 214753

Date 1.4.2007

**EVIDENCE QUESTIONNAIRE IN SUPPORT OF REGISTRATION AS
A NEW GREEN**

NAME	ROSEMARY GORLEY		
ADDRESS	3 LONSDALE Rd WALKLEY		
POSTCODE	S62PS	TELEPHONE NO	2338652

1. Address when you used the land. (The land in this form means 'the claimed land'.)	AS ABOVE
2. Address when you knew the land was used by the local inhabitants.	AS ABOVE
3a. Did you sign the reverse side of 'Map A' confirming it relates to this evidence provided by you? (Map A is the map showing the claimed land, and the claimed locality which uses the land, which should accompany the form and which will subsequently accompany the application: see Form 44 part 5 & 6 (and note 5 & 6).)	Yes/No <input checked="" type="radio"/> Yes <input type="radio"/> No
3b. Please confirm that you agree with the boundaries of the locality (or neighbourhood within a locality) on 'Map A' edged in RED	YES
4. Please mark the location of your house on 'Map A' with an X.	
5. By what, if any, name is the land shown on 'Map A' known?	The field
6. Has it ever to your knowledge been known by any other name? If so, what name?	No.
7. For how many years have you known the land?	From 1964 to 2008
8. Between which years did you use it?	From 1964 to 2008 Then from to

9. Do you consider yourself to be a local inhabitant in respect of the land?

YES.

10. During the time you have used the land, has the general pattern of use remained basically the same?

YES

11. What recognisable facilities are available to the local inhabitants of your locality? Please tick all boxes that apply and add any OTHER additional matters not covered.

- | | |
|--|--|
| <input checked="" type="checkbox"/> SCHOOL CATCHMENT AREA | <input checked="" type="checkbox"/> AREA POLICEMAN |
| <input checked="" type="checkbox"/> LOCAL SCHOOL | <input checked="" type="checkbox"/> DOCTOR'S SURGERY |
| <input checked="" type="checkbox"/> RESIDENTS' ASSOCIATION | <input type="checkbox"/> COMMUNITY ACTIVITIES |
| <input type="checkbox"/> COMMUNITY CENTRE | <input checked="" type="checkbox"/> NEIGHBOURHOOD WATCH |
| <input checked="" type="checkbox"/> LOCAL CHURCH OR PLACE OF WORSHIP | <input type="checkbox"/> A CENTRAL FEATURE |
| <input type="checkbox"/> SPORTS FACILITY | <input type="checkbox"/> SCOUT HUT |
| <input checked="" type="checkbox"/> LOCAL SHOPS | <input checked="" type="checkbox"/> OTHER (Please state) |
- pubs.

12. To your knowledge are there any public paths crossing the land?

Yes

13. How do/did you gain access to the land?

just walk onto it

14. Why do you go on to this piece of land?

dog walking.

15. How often do/did you use the land (apart from the public paths)?

daily

16. What activities do/did you take part in?

no

17. Does your immediate family use the land?

yes

18. If so, what for? *kids playing*

19. Do you know of any community activities that take place or have taken place on the land? *Yes*

19a. Please list them and state when and for how long they have taken place. *Bonfires but not now*

20. Do you participate in any of them? *used to*

21. Do any organisations use the land for sports or pastimes? If so please specify. *no*

22. Do any seasonal activities take place on the land? *bonfires*

23. Please tick all the activities that you have seen taking place on the land.

- | | |
|--|---|
| <input checked="" type="checkbox"/> CHILDREN PLAYING | <input checked="" type="checkbox"/> FOOTBALL |
| <input type="checkbox"/> ROUNDERS | <input type="checkbox"/> CRICKET |
| <input type="checkbox"/> FISHING | <input type="checkbox"/> BIRD WATCHING |
| <input type="checkbox"/> DRAWING AND PAINTING | <input type="checkbox"/> PICNICKING |
| <input checked="" type="checkbox"/> DOG WALKING | <input type="checkbox"/> KITE FLYING |
| <input type="checkbox"/> TEAM GAMES | <input checked="" type="checkbox"/> PEOPLE WALKING |
| <input type="checkbox"/> PICKING BLACKBERRIES | <input checked="" type="checkbox"/> BONFIRE PARTIES |
| <input type="checkbox"/> COMMUNITY CELEBRATIONS | <input type="checkbox"/> BICYCLE RIDING |
| <input type="checkbox"/> FETES | <input type="checkbox"/> CAROL SINGING |
| <input type="checkbox"/> OTHER (Please state) | |

24. Do you know who is the owner of the land? *No*

25. Do you know who is the occupier of the land? *No*

26. Has the owner or occupier seen you on the land? *N/A*

27.	What did he or she say?	N/A
28.	Was permission ever sought by you for activities on the land?	No
28a.	If so, from whom and when.	N/A
29.	Did anyone ever give you permission to go onto the land?	No
29a.	If yes, when and the reason.	N/A
30.	Have you ever been prevented from using the land?	No.
30a.	If yes, when and the reason.	N/A
31.	Has any attempt ever been made by notice or fencing or by any other means to prevent or discourage the use being made of the land by the local inhabitants?	Yes.
31a.	If yes, give examples and dates.	Somebody fenced most of it 2003/4 & again march 2008
32.	Do you have any photographs or any other evidence of use of the land by local inhabitants?	Yes/No
33.	Are you willing to lend them to us?	Yes/No
		N/A.
34.	If you have additional information please attach a separate statement.	Yes/No

35.	If you have knowledge of others who may be in a position to complete an evidence form, would you please write their names and addresses upon the reverse of this form.	Yes/No
36.	I have carried on the activities referred to in this questionnaire for .44. years without anybody trying to stop me and I believe the activity should be treated by the law as having a lawful origin.	
37.	<i>I understand that the evidence form I have completed in relation to this application may become public knowledge and I authorise the applicant to disclose this form to anyone reasonably requiring access to this application.</i>	
38.	<i>I also understand that this evidence may be presented at a non-statutory inquiry and I authorise the applicant to use this form for that purpose.</i>	

Signed R Gornley Date 4-8-2008

NOTES FOR THE INTERVIEWER

THE GROUNDS FOR REGISTRATION OF A TOWN OR VILLAGE GREEN

Commons Act 2006 section 15, Registration of greens

- (1) Any person may apply to the commons registration authority to register land to which the Part ie part 1 of the Commons Act 2006, registration applies as a town or village green in a case where subsection (2), (3) or (4) applies.
- (2) This subsection applies where –
 - (a) a significant number of the inhabitants of any locality, or of any neighbourhood within a locality, have indulged as of right in lawful sports and pastimes on the land for a period of at least 20 years; and
 - (b) they continue to do so at the time of application.
- (3) This subsection applies where –
 - (a) a significant number of the inhabitants of any locality, or of any neighbourhood within a locality, indulged as of right in lawful sports and pastimes on the land for a period of at least 20 years;
 - (b) they ceased to do so before the time of the application but after the commencement of this section; and
 - (c) the application is made within the period of two years beginning with the cessation referred to in paragraph (b).
- (4) This subsection applies (subject to subsection (5), where –
 - (a) a significant number of the inhabitants of any locality, or of any neighbourhood within a locality, indulged as of right in lawful sports and pastimes on the land for a period of at least 20 years;
 - (b) they ceased to do so before the commencement of this section; and
 - (c) the application is made within the period of five years beginning with the cessation referred to in paragraph (b).

Date 1.4.2007





Open Spaces Society

EVIDENCE QUESTIONNAIRE
IN SUPPORT OF CLAIM FOR
REGISTRATION AS A NEW GREEN

COMMONS ACT 2006

25a Bell Street, Henley-on-Thames
Oxfordshire RG9 2BA
Email: hq@oss.org.uk Website: www.oss.org.uk
Registered charity: 214753

Date 1.4.2007

**EVIDENCE QUESTIONNAIRE IN SUPPORT OF REGISTRATION AS
A NEW GREEN**

NAME	EDITH MARRIOTT	
ADDRESS	51, LONSDALE ROAD.	
POSTCODE	SG 2PS	TELEPHONE NO 0114 2491827

1. Address when you used the land. (The land in this form means 'the claimed land'.)	AS ABOVE
2. Address when you knew the land was used by the local inhabitants.	AS ABOVE
3a. Did you sign the reverse side of 'Map A' confirming it relates to this evidence provided by you? (Map A is the map showing the claimed land, and the claimed locality which uses the land, which should accompany the form and which will subsequently accompany the application: see Form 44 part 5 & 6 (and note 5 & 6).)	Yes/No YES
3b. Please confirm that you agree with the boundaries of the locality (or neighbourhood within a locality) on 'Map A' edged in <u>RED</u> (state the colour)	YES
4. Please mark the location of your house on 'Map A' with an X.	
5. By what, if any, name is the land shown on 'Map A' known?	FIELD.
6. Has it ever to your knowledge been known by any other name? If so, what name?	NO.
7. For how many years have you known the land?	From <u>1965</u> to <u>2008</u>
8. Between which years did you use it?	From <u>1965</u> to <u>2000</u> Then from to

9. Do you consider yourself to be a local inhabitant in respect of the land? YES

10. During the time you have used the land, has the general pattern of use remained basically the same? YES

11. What recognisable facilities are available to the local inhabitants of your locality? Please tick all boxes that apply and add any OTHER additional matters not covered.

- | | |
|--|---|
| <input checked="" type="checkbox"/> SCHOOL CATCHMENT AREA | <input type="checkbox"/> AREA POLICEMAN |
| <input checked="" type="checkbox"/> LOCAL SCHOOL | <input checked="" type="checkbox"/> DOCTOR'S SURGERY |
| <input checked="" type="checkbox"/> RESIDENTS' ASSOCIATION | <input type="checkbox"/> COMMUNITY ACTIVITIES |
| <input type="checkbox"/> COMMUNITY CENTRE | <input type="checkbox"/> NEIGHBOURHOOD WATCH |
| <input checked="" type="checkbox"/> LOCAL CHURCH OR PLACE OF WORSHIP | <input type="checkbox"/> A CENTRAL FEATURE |
| <input type="checkbox"/> SPORTS FACILITY | <input type="checkbox"/> SCOUT HUT |
| <input checked="" type="checkbox"/> LOCAL SHOPS | <input checked="" type="checkbox"/> OTHER (Please state)
LIBRARY |

12. To your knowledge are there any public paths crossing the land? YES

13. How ~~do~~/did you gain access to the land? WALK ONTO IT

14. Why do you go on to this piece of land? WALK DOG

15. How often ~~do~~/did you use the land (apart from the public paths)?
DAILY

16. What activities do/did you take part in?
NONE

17. Does your immediate family use the land?
NO

18. If so, what for?	N/A
19. Do you know of any community activities that take place or have taken place on the land?	YES
19a. Please list them and state when and for how long they have taken place.	USED TO HAVE BONFIRES
20. Do you participate in any of them?	NO
21. Do any organisations use the land for sports or pastimes? If so please specify.	NO
22. Do any seasonal activities take place on the land?	NOT NOW
23. Please tick all the activities that you have seen taking place on the land.	

- | | |
|--|---|
| <input checked="" type="checkbox"/> CHILDREN PLAYING | <input checked="" type="checkbox"/> FOOTBALL |
| <input type="checkbox"/> ROUNDERS | <input type="checkbox"/> CRICKET |
| <input type="checkbox"/> FISHING | <input type="checkbox"/> BIRD WATCHING |
| <input type="checkbox"/> DRAWING AND PAINTING | <input checked="" type="checkbox"/> PICNICKING |
| <input checked="" type="checkbox"/> DOG WALKING | <input type="checkbox"/> KITE FLYING |
| <input type="checkbox"/> TEAM GAMES | <input checked="" type="checkbox"/> PEOPLE WALKING |
| <input type="checkbox"/> PICKING BLACKBERRIES | <input checked="" type="checkbox"/> BONFIRE PARTIES |
| <input type="checkbox"/> COMMUNITY CELEBRATIONS | <input type="checkbox"/> BICYCLE RIDING |
| <input type="checkbox"/> FETES | <input type="checkbox"/> CAROL SINGING |
| <input type="checkbox"/> OTHER (Please state) | |

24. Do you know who is the owner of the land?	NO
25. Do you know who is the occupier of the land?	NO
26. Has the owner or occupier seen you on the land?	N/A

27. What did he or she say?	N/A
28. Was permission ever sought by you for activities on the land?	NO
28a. If so, from whom and when.	N/A
29. Did anyone ever give you permission to go onto the land?	NO
29a. If yes, when and the reason.	N/A
30. Have you ever been prevented from using the land?	NO
30a. If yes, when and the reason.	N/A
31. Has any attempt ever been made by notice or fencing or by any other means to prevent or discourage the use being made of the land by the local inhabitants?	YES
31a. If yes, give examples and dates.	I WAS TOLD BY MY BROTHER IT HAD BEEN FENCED OFF IN PLACES
32. Do you have any photographs or any other evidence of use of the land by local inhabitants?	Yes/No
33. Are you willing to lend them to us?	Yes/No N/A
34. If you have additional information please attach a separate statement.	Yes/No

<p>35. If you have knowledge of others who may be in a position to complete an evidence form, would you please write their names and addresses upon the reverse of this form.</p>	<p>Yes/No</p>
<p>36. I have carried on the activities referred to in this questionnaire for <u>35</u> years without anybody trying to stop me and I believe the activity should be treated by the law as having a lawful origin.</p>	
<p>37. <i>I understand that the evidence form I have completed in relation to this application may become public knowledge and I authorise the applicant to disclose this form to anyone reasonably requiring access to this application.</i></p>	
<p>38. <i>I also understand that this evidence may be presented at a non-statutory inquiry and I authorise the applicant to use this form for that purpose.</i></p>	

Signed E. M. ... Date 4-8-08

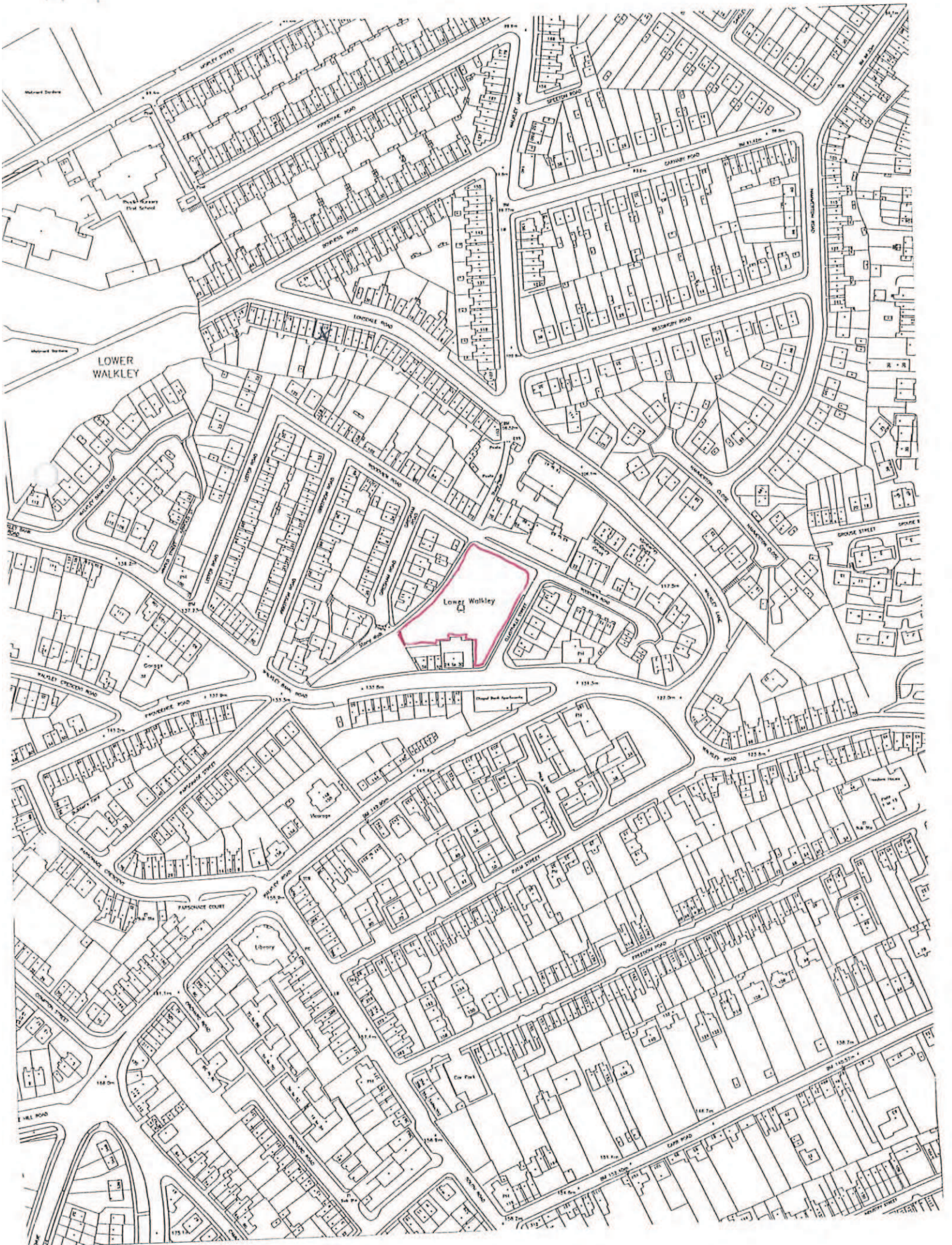
NOTES FOR THE INTERVIEWER

THE GROUNDS FOR REGISTRATION OF A TOWN OR VILLAGE GREEN

Commons Act 2006 section 15, Registration of greens

- (1) Any person may apply to the commons registration authority to register land to which the Part ie part 1 of the Commons Act 2006, registration applies as a town or village green in a case where subsection (2), (3) or (4) applies.
- (2) This subsection applies where –
 - (a) a significant number of the inhabitants of any locality, or of any neighbourhood within a locality, have indulged as of right in lawful sports and pastimes on the land for a period of at least 20 years; and
 - (b) they continue to do so at the time of application.
- (3) This subsection applies where –
 - (a) a significant number of the inhabitants of any locality, or of any neighbourhood within a locality, indulged as of right in lawful sports and pastimes on the land for a period of at least 20 years;
 - (b) they ceased to do so before the time of the application but after the commencement of this section; and
 - (c) the application is made within the period of two years beginning with the cessation referred to in paragraph (b).
- (4) This subsection applies (subject to subsection (5), where –
 - (a) a significant number of the inhabitants of any locality, or of any neighbourhood within a locality, indulged as of right in lawful sports and pastimes on the land for a period of at least 20 years;
 - (b) they ceased to do so before the commencement of this section; and
 - (c) the application is made within the period of five years beginning with the cessation referred to in paragraph (b).

Date 1.4.2007





Open Spaces Society

**EVIDENCE QUESTIONNAIRE
IN SUPPORT OF CLAIM FOR
REGISTRATION AS A NEW GREEN**

COMMONS ACT 2006

25a Bell Street, Henley-on-Thames
Oxfordshire RG9 2BA
Email: hq@oss.org.uk Website: www.oss.org.uk
Registered charity: 214753

Date 1.4.2007

**EVIDENCE QUESTIONNAIRE IN SUPPORT OF REGISTRATION AS
A NEW GREEN**

NAME	AUSON GRIST		
ADDRESS	82 BOWNESS RD, SHEFFIELD		
POSTCODE	SE 2PR	TELEPHONE NO	07960 419691

1. Address when you used the land. (The land in this form means 'the claimed land'.)	AS ABOVE	
2. Address when you knew the land was used by the local inhabitants.	AS ABOVE	
3a. Did you sign the reverse side of 'Map A' confirming it relates to this evidence provided by you? (Map A is the map showing the claimed land, and the claimed locality which uses the land, which should accompany the form and which will subsequently accompany the application: see Form 44 part 5 & 6 (and note 5 & 6).)		Yes/No
3b. Please confirm that you agree with the boundaries of the locality (or neighbourhood within a locality) on 'Map A' edged in ... <u>RED</u> (state the colour)		YES
4. Please mark the location of your house on 'Map A' with an X.		
5. By what, if any, name is the land shown on 'Map A' known?	THE GREEN	
6. Has it ever to your knowledge been known by any other name? If so, what name?	NOT KNOWN	
7. For how many years have you known the land?	From <u>1978</u> to <u>PRESENTS</u>	
8. Between which years did you use it?	From <u>1978</u> to <u>PRESENTS</u> Then from to	

9. Do you consider yourself to be a local inhabitant in respect of the land?
 YES

10. During the time you have used the land, has the general pattern of use remained basically the same?
 YES

11. What recognisable facilities are available to the local inhabitants of your locality? *Please tick all boxes that apply and add any OTHER additional matters not covered.*

- | | |
|--|--|
| <input checked="" type="checkbox"/> SCHOOL CATCHMENT AREA | <input checked="" type="checkbox"/> AREA POLICEMAN |
| <input type="checkbox"/> LOCAL SCHOOL | <input checked="" type="checkbox"/> DOCTOR'S SURGERY |
| <input checked="" type="checkbox"/> RESIDENTS' ASSOCIATION | <input type="checkbox"/> COMMUNITY ACTIVITIES |
| <input type="checkbox"/> COMMUNITY CENTRE | <input type="checkbox"/> NEIGHBOURHOOD WATCH |
| <input checked="" type="checkbox"/> LOCAL CHURCH OR PLACE OF WORSHIP | <input type="checkbox"/> A CENTRAL FEATURE |
| <input type="checkbox"/> SPORTS FACILITY | <input type="checkbox"/> SCOUT HUT |
| <input checked="" type="checkbox"/> LOCAL SHOPS | <input type="checkbox"/> OTHER (Please state) |

12. To your knowledge are there any public paths crossing the land?
 YES

13. How do/did you gain access to the land?
 WALK UP THE PATHS

14. Why do you go on to this piece of land?
 WALKING THE DOG.
 CUT THROUGH ON WAY TO WORK.

15. How often do/did you use the land (apart from the public paths)?
 2-3 TIMES A WEEK.

16. What activities do/did you take part in?
 AS 14.

17. Does your immediate family use the land?
 NO

18. If so, what for?
19. Do you know of any community activities that take place or have taken place on the land? YES
19a. Please list them and state when and for how long they have taken place. Bonfires
20. Do you participate in any of them? NO
21. Do any organisations use the land for sports or pastimes? If so please specify. NOT TO MY KNOWLEDGE
22. Do any seasonal activities take place on the land? NO
23. Please tick all the activities that you have seen taking place on the land.

- | | |
|--|---|
| <input checked="" type="checkbox"/> CHILDREN PLAYING | <input type="checkbox"/> FOOTBALL |
| <input type="checkbox"/> ROUNDERS | <input type="checkbox"/> CRICKET |
| <input type="checkbox"/> FISHING | <input type="checkbox"/> BIRD WATCHING |
| <input type="checkbox"/> DRAWING AND PAINTING | <input checked="" type="checkbox"/> PICNICKING |
| <input checked="" type="checkbox"/> DOG WALKING | <input type="checkbox"/> KITE FLYING |
| <input type="checkbox"/> TEAM GAMES | <input type="checkbox"/> PEOPLE WALKING |
| <input type="checkbox"/> PICKING BLACKBERRIES | <input checked="" type="checkbox"/> BONFIRE PARTIES |
| <input type="checkbox"/> COMMUNITY CELEBRATIONS | <input type="checkbox"/> BICYCLE RIDING |
| <input type="checkbox"/> FETES | <input type="checkbox"/> CAROL SINGING |
| <input type="checkbox"/> OTHER (Please state) | |

24. Do you know who is the owner of the land? NO
25. Do you know who is the occupier of the land? NO
26. Has the owner or occupier seen you on the land? NOT KNOWN

27.	What did he or she say?	
28.	Was permission ever sought by you for activities on the land?	
		NO
28a.	If so, from whom and when.	
29.	Did anyone ever give you permission to go onto the land?	
		NO
29a.	If yes, when and the reason.	
30.	Have you ever been prevented from using the land?	
		NO
30a.	If yes, when and the reason.	
31.	Has any attempt ever been made by notice or fencing or by any other means to prevent or discourage the use being made of the land by the local inhabitants?	
		YES
31a.	If yes, give examples and dates.	
		PARTIAL FENCING PUT UP AROUND 5 YEARS AGO.
32.	Do you have any photographs or any other evidence of use of the land by local inhabitants?	Yes/No
33.	Are you willing to lend them to us?	Yes/No
		N/A
34.	If you have additional information please attach a separate statement.	Yes/No

<p>35. If you have knowledge of others who may be in a position to complete an evidence form, would you please write their names and addresses upon the reverse of this form.</p>	<p>Yes/No</p>
<p>36. I have carried on the activities referred to in this questionnaire for 30... years without anybody trying to stop me and I believe the activity should be treated by the law as having a lawful origin.</p>	
<p>37. <i>I understand that the evidence form I have completed in relation to this application may become public knowledge and I authorise the applicant to disclose this form to anyone reasonably requiring access to this application.</i></p>	
<p>38. <i>I also understand that this evidence may be presented at a non-statutory inquiry and I authorise the applicant to use this form for that purpose.</i></p>	

Signed Alan Grant Date 31/8/08

NOTES FOR THE INTERVIEWER

THE GROUNDS FOR REGISTRATION OF A TOWN OR VILLAGE GREEN

Commons Act 2006 section 15, Registration of greens

- (1) Any person may apply to the commons registration authority to register land to which the Part ie part 1 of the Commons Act 2006, registration applies as a town or village green in a case where subsection (2), (3) or (4) applies.
- (2) This subsection applies where –
 - (a) a significant number of the inhabitants of any locality, or of any neighbourhood within a locality, have indulged as of right in lawful sports and pastimes on the land for a period of at least 20 years; and
 - (b) they continue to do so at the time of application.
- (3) This subsection applies where –
 - (a) a significant number of the inhabitants of any locality, or of any neighbourhood within a locality, indulged as of right in lawful sports and pastimes on the land for a period of at least 20 years;
 - (b) they ceased to do so before the time of the application but after the commencement of this section; and
 - (c) the application is made within the period of two years beginning with the cessation referred to in paragraph (b).
- (4) This subsection applies (subject to subsection (5), where –
 - (a) a significant number of the inhabitants of any locality, or of any neighbourhood within a locality, indulged as of right in lawful sports and pastimes on the land for a period of at least 20 years;
 - (b) they ceased to do so before the commencement of this section; and
 - (c) the application is made within the period of five years beginning with the cessation referred to in paragraph (b).

Date 1.4.2007



Open Spaces Society

EVIDENCE QUESTIONNAIRE
IN SUPPORT OF CLAIM FOR
REGISTRATION AS A NEW GREEN

COMMONS ACT 2006

25a Bell Street, Henley-on-Thames
Oxfordshire RG9 2BA
Email: hq@oss.org.uk Website: www.oss.org.uk
Registered charity: 214753

Date 1.4.2007

**EVIDENCE QUESTIONNAIRE IN SUPPORT OF REGISTRATION AS
A NEW GREEN**

NAME	NOEL ROBERTSON		
ADDRESS	9 GRESHAM RD, WALKLEY		
POSTCODE	SG 5AE	TELEPHONE NO	0152 2320451 0114

1. Address when you used the land. (The land in this form means 'the claimed land'.)	as above	
2. Address when you knew the land was used by the local inhabitants.	as above	
3a. Did you sign the reverse side of 'Map A' confirming it relates to this evidence provided by you? (Map A is the map showing the claimed land, and the claimed locality which uses the land, which should accompany the form and which will subsequently accompany the application: see Form 44 part 5 & 6 (and note 5 & 6).)	Yes/No	
3b. Please confirm that you agree with the boundaries of the locality (or neighbourhood within a locality) on 'Map A' edged in ..red..... (state the colour)	Yes	
4. Please mark the location of your house on 'Map A' with an X.	✓	
5. By what, if any, name is the land shown on 'Map A' known?	The Green	
6. Has it ever to your knowledge been known by any other name? If so, what name?	not to me	
7. For how many years have you known the land?	From 2005 to present	
8. Between which years did you use it?	From 2005 to present Then from to	

9. Do you consider yourself to be a local inhabitant in respect of the land? *Yes*

10. During the time you have used the land, has the general pattern of use remained basically the same? *Yes*

11. What recognisable facilities are available to the local inhabitants of your locality? *Please tick all boxes that apply and add any OTHER additional matters not covered.*

- | | |
|--|--|
| <input checked="" type="checkbox"/> SCHOOL CATCHMENT AREA | <input checked="" type="checkbox"/> AREA POLICEMAN |
| <input type="checkbox"/> LOCAL SCHOOL | <input type="checkbox"/> DOCTOR'S SURGERY |
| <input checked="" type="checkbox"/> RESIDENTS' ASSOCIATION | <input type="checkbox"/> COMMUNITY ACTIVITIES |
| <input type="checkbox"/> COMMUNITY CENTRE | <input type="checkbox"/> NEIGHBOURHOOD WATCH |
| <input type="checkbox"/> LOCAL CHURCH OR PLACE OF WORSHIP | <input type="checkbox"/> A CENTRAL FEATURE |
| <input type="checkbox"/> SPORTS FACILITY | <input type="checkbox"/> SCOUT HUT |
| <input checked="" type="checkbox"/> LOCAL SHOPS | <input type="checkbox"/> OTHER (Please state) |
- Pub*

12. To your knowledge are there any public paths crossing the land?
From discussions with long-standing residents I believe that paths have been used as public rights of way for many years

13. How do/did you gain access to the land?
from Stony Walk

14. Why do you go on to this piece of land?
available for recreation

15. How often do/did you use the land (apart from the public paths)?
occasionally

16. What activities do/did you take part in?
walk on land

17. Does your immediate family use the land?
No (don't live in locality)

18. If so, what for? N/A
19. Do you know of any community activities that take place or have taken place on the land? No
19a. Please list them and state when and for how long they have taken place. N/A
20. Do you participate in any of them? N/A
21. Do any organisations use the land for sports or pastimes? If so please specify. No
22. Do any seasonal activities take place on the land? No
23. Please tick all the activities that you have seen taking place on the land.

- | | |
|--|--|
| <input checked="" type="checkbox"/> CHILDREN PLAYING | <input type="checkbox"/> FOOTBALL |
| <input type="checkbox"/> ROUNDERS | <input type="checkbox"/> CRICKET |
| <input type="checkbox"/> FISHING | <input type="checkbox"/> BIRD WATCHING |
| <input type="checkbox"/> DRAWING AND PAINTING | <input checked="" type="checkbox"/> PICNICKING |
| <input checked="" type="checkbox"/> DOG WALKING | <input type="checkbox"/> KITE FLYING |
| <input type="checkbox"/> TEAM GAMES | <input checked="" type="checkbox"/> PEOPLE WALKING |
| <input type="checkbox"/> PICKING BLACKBERRIES | <input type="checkbox"/> BONFIRE PARTIES |
| <input type="checkbox"/> COMMUNITY CELEBRATIONS | <input type="checkbox"/> BICYCLE RIDING |
| <input type="checkbox"/> FETES | <input type="checkbox"/> CAROL SINGING |
| <input type="checkbox"/> OTHER (Please state) | |

24. Do you know who is the owner of the land? No
25. Do you know who is the occupier of the land? No
26. Has the owner or occupier seen you on the land? N/A

27. What did he or she say?	N/A
28. Was permission ever sought by you for activities on the land?	No
28a. If so, from whom and when.	N/A
29. Did anyone ever give you permission to go onto the land?	No
29a. If yes, when and the reason.	N/A
30. Have you ever been prevented from using the land?	No
30a. If yes, when and the reason.	N/A
31. Has any attempt ever been made by notice or fencing or by any other means to prevent or discourage the use being made of the land by the local inhabitants?	Yes
31a. If yes, give examples and dates.	In March 2008 the fencing was reinforced to prevent access but there was still an access point at the top of the green.
32. Do you have any photographs or any other evidence of use of the land by local inhabitants?	Yes /No
33. Are you willing to lend them to us?	Yes/ No N/A
34. If you have additional information please attach a separate statement.	Yes /No

35. If you have knowledge of others who may be in a position to complete an evidence form, would you please write their names and addresses upon the reverse of this form.	Yes/No
36. I have carried on the activities referred to in this questionnaire for ³ ... years without anybody trying to stop me and I believe the activity should be treated by the law as having a lawful origin.	
37. <i>I understand that the evidence form I have completed in relation to this application may become public knowledge and I authorise the applicant to disclose this form to anyone reasonably requiring access to this application.</i>	
38. <i>I also understand that this evidence may be presented at a non-statutory inquiry and I authorise the applicant to use this form for that purpose.</i>	

Signed N A Rltz Date 15/7/08

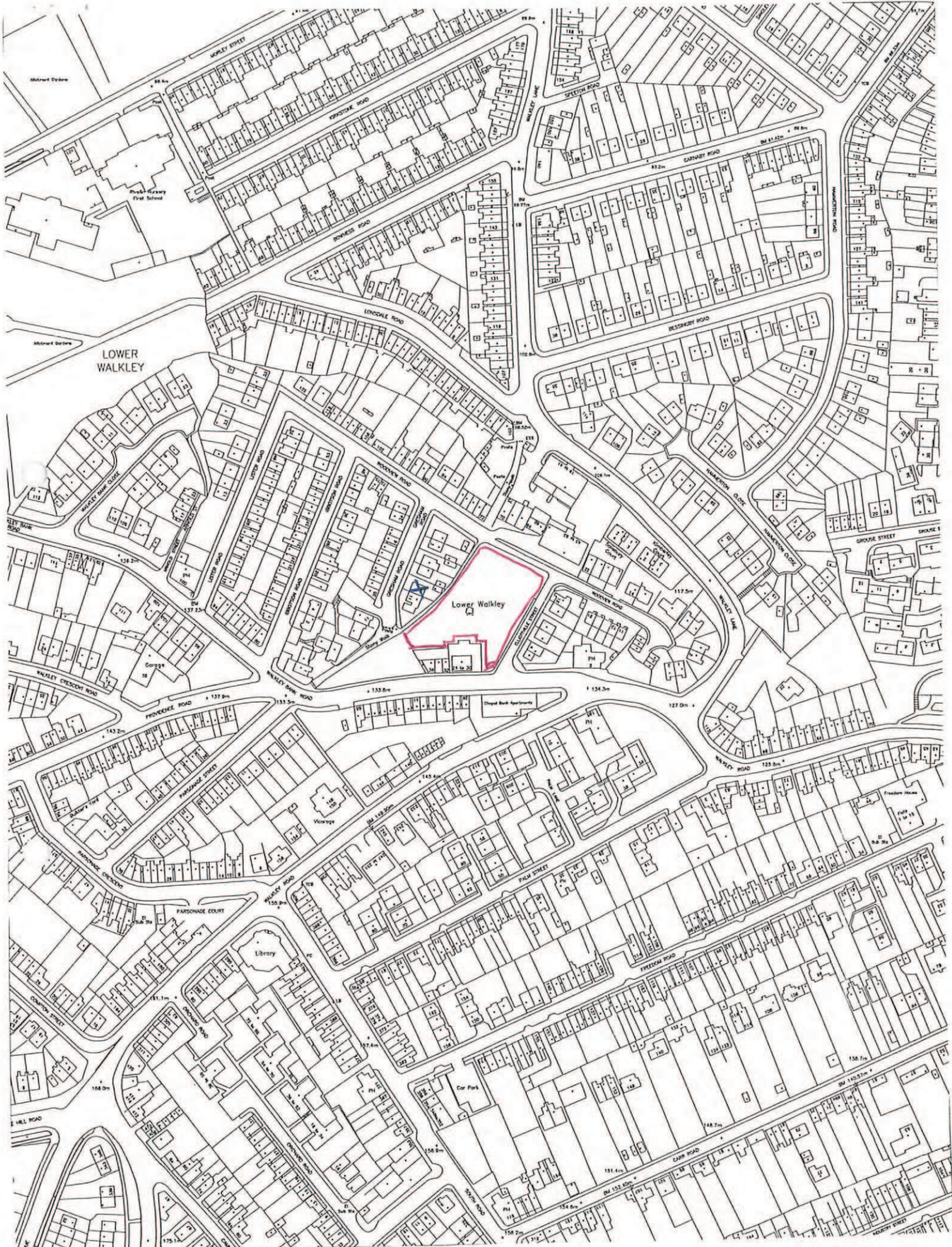
NOTES FOR THE INTERVIEWER

THE GROUNDS FOR REGISTRATION OF A TOWN OR VILLAGE GREEN

Commons Act 2006 section 15, Registration of greens

- (1) Any person may apply to the commons registration authority to register land to which the Part ie part 1 of the Commons Act 2006, registration applies as a town or village green in a case where subsection (2), (3) or (4) applies.
- (2) This subsection applies where –
 - (a) a significant number of the inhabitants of any locality, or of any neighbourhood within a locality, have indulged as of right in lawful sports and pastimes on the land for a period of at least 20 years; and
 - (b) they continue to do so at the time of application.
- (3) This subsection applies where –
 - (a) a significant number of the inhabitants of any locality, or of any neighbourhood within a locality, indulged as of right in lawful sports and pastimes on the land for a period of at least 20 years;
 - (b) they ceased to do so before the time of the application but after the commencement of this section; and
 - (c) the application is made within the period of two years beginning with the cessation referred to in paragraph (b).
- (4) This subsection applies (subject to subsection (5), where –
 - (a) a significant number of the inhabitants of any locality, or of any neighbourhood within a locality, indulged as of right in lawful sports and pastimes on the land for a period of at least 20 years;
 - (b) they ceased to do so before the commencement of this section; and
 - (c) the application is made within the period of five years beginning with the cessation referred to in paragraph (b).

Date 1.4.2007





Open Spaces Society

**EVIDENCE QUESTIONNAIRE
IN SUPPORT OF CLAIM FOR
REGISTRATION AS A NEW GREEN**

COMMONS ACT 2006

25a Bell Street, Henley-on-Thames
Oxfordshire RG9 2BA
Email: hq@oss.org.uk Website: www.oss.org.uk
Registered charity: 214753

Date 1.4.2007

**EVIDENCE QUESTIONNAIRE IN SUPPORT OF REGISTRATION AS
A NEW GREEN**

NAME	M K + K J BROWN		
ADDRESS	11 CRESHAM ROAD SHEFFIELD		
POSTCODE	S6 6AE	TELEPHONE NO	0114 2344567

1. Address when you used the land. (The land in this form means 'the claimed land'.)	As ABOVE	
2. Address when you knew the land was used by the local inhabitants.	As ABOVE	
3a. Did you sign the reverse side of 'Map A' confirming it relates to this evidence provided by you? (Map A is the map showing the claimed land, and the claimed locality which uses the land, which should accompany the form and which will subsequently accompany the application: see Form 44 part 5 & 6 (and note 5 & 6).)	Yes/No	YES
3b. Please confirm that you agree with the boundaries of the locality (or neighbourhood within a locality) on 'Map A' edged in RED (state the colour)	Yes/No	YES
4. Please mark the location of your house on 'Map A' with an X.		
5. By what, if any, name is the land shown on 'Map A' known?	THE FIELD	
6. Has it ever to your knowledge been known by any other name? If so, what name?	NO	
7. For how many years have you known the land?	From 1967 to PRESENT	
8. Between which years did you use it?	From 1967 to PRESENT. Then from to	

9. Do you consider yourself to be a local inhabitant in respect of the land?
 YES

10. During the time you have used the land, has the general pattern of use remained basically the same?
 YES

11. What recognisable facilities are available to the local inhabitants of your locality? *Please tick all boxes that apply and add any OTHER additional matters not covered.*

- | | |
|--|--|
| <input checked="" type="checkbox"/> SCHOOL CATCHMENT AREA | <input checked="" type="checkbox"/> AREA POLICEMAN |
| <input checked="" type="checkbox"/> LOCAL SCHOOL | <input checked="" type="checkbox"/> DOCTOR'S SURGERY |
| <input checked="" type="checkbox"/> RESIDENTS' ASSOCIATION | <input type="checkbox"/> COMMUNITY ACTIVITIES |
| <input type="checkbox"/> COMMUNITY CENTRE | <input checked="" type="checkbox"/> NEIGHBOURHOOD WATCH |
| <input checked="" type="checkbox"/> LOCAL CHURCH OR PLACE OF WORSHIP | <input type="checkbox"/> A CENTRAL FEATURE |
| <input type="checkbox"/> SPORTS FACILITY | <input type="checkbox"/> SCOUT HUT |
| <input checked="" type="checkbox"/> LOCAL SHOPS | <input checked="" type="checkbox"/> OTHER (Please state)
PUBS LIBRARY |

12. To your knowledge are there any public paths crossing the land?
 YES.

13. How do/did you gain access to the land?
 THROUGH PATHS.

14. Why do you go on to this piece of land?
 DOG, WALKING / PLAYING WITH KIDS

15. How often do/did you use the land (apart from the public paths)?
 DAILY

16. What activities do/did you take part in?
 BONFIRES / SLEDGING

17. Does your immediate family use the land?
 YES.

18. If so, what for? **DOG WALKING. TREE SWING**

19. Do you know of any community activities that take place or have taken place on the land?
YES

19a. Please list them and state when and for how long they have taken place.
BONFIRE / SLEDGING.

20. Do you participate in any of them?
YES.

21. Do any organisations use the land for sports or pastimes? If so please specify.
NO

22. Do any seasonal activities take place on the land?
AS 19A

23. Please tick all the activities that you have seen taking place on the land.

- | | |
|--|---|
| <input checked="" type="checkbox"/> CHILDREN PLAYING | <input checked="" type="checkbox"/> FOOTBALL |
| <input type="checkbox"/> ROUNDERS | <input type="checkbox"/> CRICKET |
| <input type="checkbox"/> FISHING | <input type="checkbox"/> BIRD WATCHING |
| <input type="checkbox"/> DRAWING AND PAINTING | <input checked="" type="checkbox"/> PICNICKING |
| <input checked="" type="checkbox"/> DOG WALKING | <input type="checkbox"/> KITE FLYING |
| <input type="checkbox"/> TEAM GAMES | <input checked="" type="checkbox"/> PEOPLE WALKING |
| <input checked="" type="checkbox"/> PICKING BLACKBERRIES | <input checked="" type="checkbox"/> BONFIRE PARTIES |
| <input type="checkbox"/> COMMUNITY CELEBRATIONS | <input type="checkbox"/> BICYCLE RIDING |
| <input type="checkbox"/> FETES | <input type="checkbox"/> CAROL SINGING |
| <input type="checkbox"/> OTHER (Please state) | |

24. Do you know who is the owner of the land?
NO

25. Do you know who is the occupier of the land?
UNOCCUPIED

26. Has the owner or occupier seen you on the land?
N/A

27. What did he or she say?	N/A
28. Was permission ever sought by you for activities on the land?	No
28a. If so, from whom and when.	N/A
29. Did anyone ever give you permission to go onto the land?	No
29a. If yes, when and the reason.	N/A
30. Have you ever been prevented from using the land?	No
30a. If yes, when and the reason.	N/A
31. Has any attempt ever been made by notice or fencing or by any other means to prevent or discourage the use being made of the land by the local inhabitants?	Yes
31a. If yes, give examples and dates.	2003/14 Fenced off, except next to flats. Reinterced. 2008.
32. Do you have any photographs or any other evidence of use of the land by local inhabitants?	Yes /No
33. Are you willing to lend them to us?	Yes/No N/A
34. If you have additional information please attach a separate statement.	Yes /No

<p>35. If you have knowledge of others who may be in a position to complete an evidence form, would you please write their names and addresses upon the reverse of this form.</p>	<p>Yes/No</p>
<p>36. I have carried on the activities referred to in this questionnaire for <u>44</u> years without anybody trying to stop me and I believe the activity should be treated by the law as having a lawful origin.</p>	
<p>37. <i>I understand that the evidence form I have completed in relation to this application may become public knowledge and I authorise the applicant to disclose this form to anyone reasonably requiring access to this application.</i></p>	
<p>38. <i>I also understand that this evidence may be presented at a non-statutory inquiry and I authorise the applicant to use this form for that purpose.</i></p>	

Signed E. J. Brown Date 15/7/08.

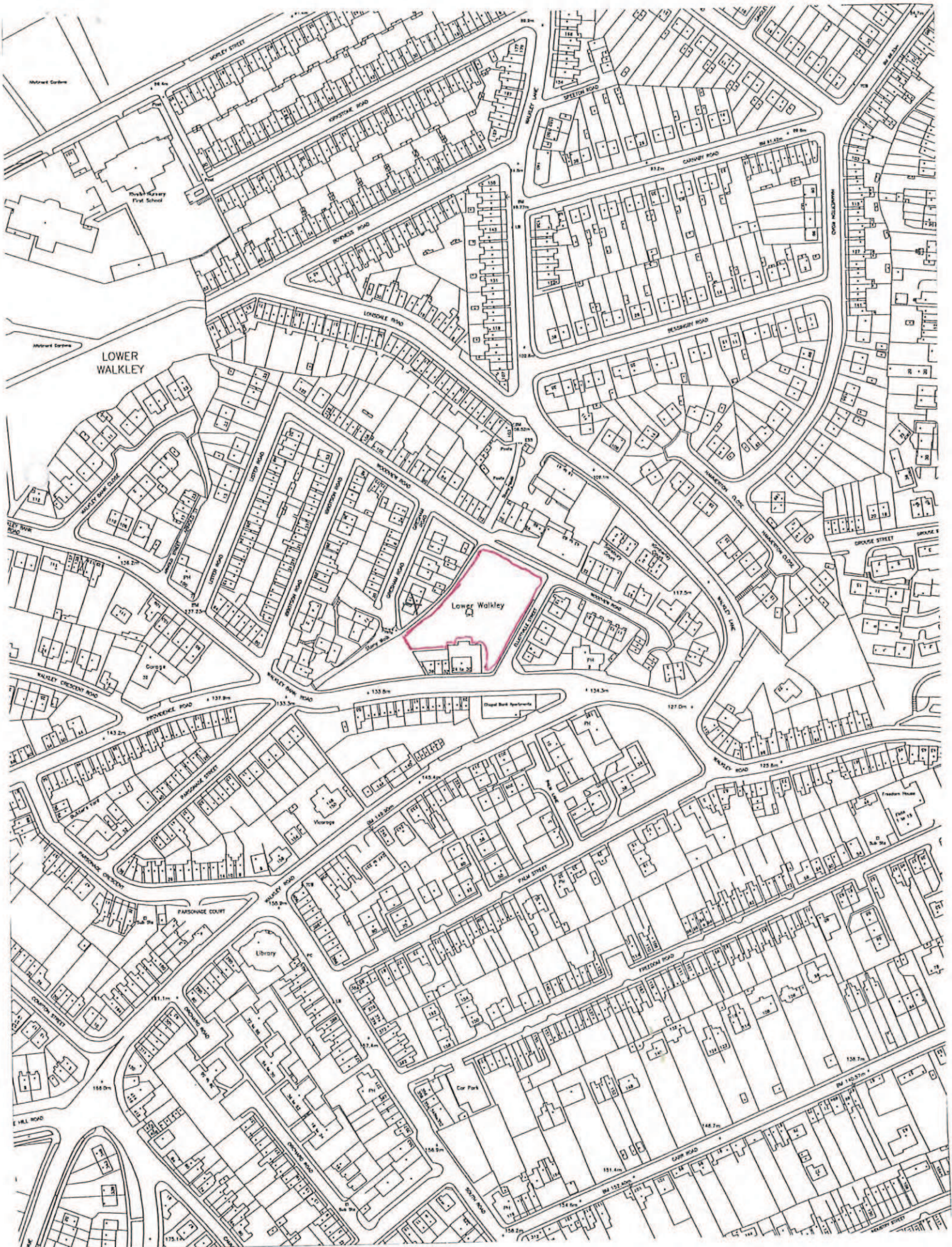
NOTES FOR THE INTERVIEWER

THE GROUNDS FOR REGISTRATION OF A TOWN OR VILLAGE GREEN

Commons Act 2006 section 15, Registration of greens

- (1) Any person may apply to the commons registration authority to register land to which the Part ie part 1 of the Commons Act 2006, registration applies as a town or village green in a case where subsection (2), (3) or (4) applies.
- (2) This subsection applies where –
 - (a) a significant number of the inhabitants of any locality, or of any neighbourhood within a locality, have indulged as of right in lawful sports and pastimes on the land for a period of at least 20 years; and
 - (b) they continue to do so at the time of application.
- (3) This subsection applies where –
 - (a) a significant number of the inhabitants of any locality, or of any neighbourhood within a locality, indulged as of right in lawful sports and pastimes on the land for a period of at least 20 years;
 - (b) they ceased to do so before the time of the application but after the commencement of this section; and
 - (c) the application is made within the period of two years beginning with the cessation referred to in paragraph (b).
- (4) This subsection applies (subject to subsection (5), where –
 - (a) a significant number of the inhabitants of any locality, or of any neighbourhood within a locality, indulged as of right in lawful sports and pastimes on the land for a period of at least 20 years;
 - (b) they ceased to do so before the commencement of this section; and
 - (c) the application is made within the period of five years beginning with the cessation referred to in paragraph (b).

Date 1.4.2007



Appendix 'B'
(Plan of application land)



Appendix 'C'
(Snap shot of evidence)

Name	Address	In person	Observed	Children playing	Rounders	Fishing	Drawing and painting	Dog walking	Walking	Team Games	Berry picking	Community Celebrations	Football	Cricket	Bird watching	Other wild life spotting	Priciking	Kite flying	Bonfire parties	Bicycle riding	Horse riding	Carol Singing	Conker/seed collecting	Sledging	Other	Timing (note relevant period: 06.08.88 to 06.08.08)	Relevant Years (total)	Frequency of land use	Comments
Chris Morton	63 Lonsdale Road, S6 2PS	X	X				X	X	X		X							X					X	X	1968 - 2008	20	Daily	Walkley Walk document	
Marie Hanson	72 Fir Street, S6 3TH	X	X							X													X	X	1959 - 2005	20	Daily	Use of footpath	
Sue Clarke	100 Woodview Road, S6 5AB	X	X				X	X	X								X	X							2000 - 2008	8	Once a Month		
Alison Frolish	337 Walkley Lane, S6 2PB	X	X											X			X	X							1975 - 2005	20	1-2 times a Week		
Clare Nash	41 Parsonage Crescent, S6 5BJ	X	X				X	X	X																2004 - 2008	4	Once a Week		
David Ash	30 Carnaby Road, S6 2NH	X	X					X	X					X											1976 - 2008	20	None	Only observed use of land	
Peter Higham	2 Woodview Road, S6 5AB	X	X				X	X	X									X	X						1976 - 1995	20	Now and again		
Robert Sidebottom	12 Elliotville Street, S6 5BT	X	X				X	X	X								X	X							2003 - 2008	5	Several times a week	Observed residents maintaining land	
Mr & Mrs Beard	1 Gresham Road, S6 5AE	X	X															X							1960 - 2008	20	Occasionally		
Paul Barnes	3 Gresham Road, S6 5AE	X	X				X	X	X		X							X				X			1998 - 2008	10	Everyday	Use of footpath across land	
Alan Marshall	10 Lonsdale Road, S6 5PS	X	X				X	X	X		X							X	X						1955 - 2008	20	Most Days		
Mr & Mrs M Coles	Crescent Road, S6 5BA	X	X															X							1943 - 2008	20	None	Only observed use of land	
Christine Harrison	6 Woodview Road, S6 5AB	X	X				X	X	X									X							1990 - 2008	18	Most days		
Jean Marie McFadden	15 Lonsdale Road, S6 2PS	X	X							X								X	X						1973 - 2008	20	Most days		
Sandra Clay	7 Gresham Road, S6 5AE	X	X				X	X	X									X							1971 - 2008	20	Daily		

Name	Address	Frequency of land use												Comments												
		In person Observed	Children playing	Rounds	Fishing	Drawing and painting	Dog walking	Team Games	Berry picking	Community Celebrations	Football	Cricket	Bird watching		Other wild life spotting	Picnicking	Kite flying	Bonfire parties	Bicycle riding	Horse riding	Carol singing	Conker/seed collecting	Other			
		Time (note relevant period: 06.08.88 to 06.08.08)																								
		Relevant Years (total)																								
Sheila Kyme	111 Walkley Lane, S6 2NZ	X	X	X	X	X	X	X	X	X	X	X	X	X	X	X	X	X	X	X	X	X	1972 - 2008	20	Regularly	
Audrey Bellamy	24 Redcar Road, S10 1EX	X	X	X	X	X	X	X	X	X	X	X	X	X	X	X	X	X	X	X	X	X	1988 - 2008	20	Weekly	
W P Walker	5 Gresham Road	X	X	X	X	X	X	X	X	X	X	X	X	X	X	X	X	X	X	X	X	X	2001 - 2008	7	Everyday	Maintains Green
Gerry Murray	38 Ibbotson Road, S6	X	X	X	X	X	X	X	X	X	X	X	X	X	X	X	X	X	X	X	X	X	1977 - 1997	9	Daily	
Kevin Watters	84 Woodview Road, S6 5AB	X	X	X	X	X	X	X	X	X	X	X	X	X	X	X	X	X	X	X	X	X	1981 - 2008	20	Most Days	Used land mainly as a short cut
Lisa Briggs	27 Coolbrook Road, S13 9XU	X	X	X	X	X	X	X	X	X	X	X	X	X	X	X	X	X	X	X	X	X	1986 - 1996			Played ball games on land
Julie Spobbeck	Crescent Road, S6 5BB	X	X	X	X	X	X	X	X	X	X	X	X	X	X	X	X	X	X	X	X	X	1996 - 2008	12	Three times a week	
J & B Baker	80 Woodview Road	X	X	X	X	X	X	X	X	X	X	X	X	X	X	X	X	X	X	X	X	X	1955 - 2008	20	Most Days	
Martin Sharp	92 Woodview Road, S6 5AB	X	X	X	X	X	X	X	X	X	X	X	X	X	X	X	X	X	X	X	X	X	2005 - 2008	3	Dog walking	
Mallachy Scully	109 Walkley Lane, S6 2NZ	X	X	X	X	X	X	X	X	X	X	X	X	X	X	X	X	X	X	X	X	X	1987 - 2008	19	Occasional	Letter from son enc listing activities
William Howell	3 Woodview Road, S6 5AB	X	X	X	X	X	X	X	X	X	X	X	X	X	X	X	X	X	X	X	X	X	1984 - 2008	20	Most Days	
Dennis Fenton	11 Ibbotson Road, S6 5AD	X	X	X	X	X	X	X	X	X	X	X	X	X	X	X	X	X	X	X	X	X	1940 - 2008	20	Weekly	
Carol Turner	103 Walkley Lane, S6 2NX	X	X	X	X	X	X	X	X	X	X	X	X	X	X	X	X	X	X	X	X	X	1959 - 2008	20	Weekly	
Nigel Garner	20 Gresham Road, S6 5AE	X	X	X	X	X	X	X	X	X	X	X	X	X	X	X	X	X	X	X	X	X	2006 - 2008	2	Weekly	
Mr & Mrs Arthur Lewis	50 Bowness Road	X	X	X	X	X	X	X	X	X	X	X	X	X	X	X	X	X	X	X	X	X	1964 - 2008	20	Three times a week	

Name	Address	In person Observed	Children playing	Roulers	Fishing	Drawing and painting	Dog Walking	Walking	Team Games	Berry picking	Community Celebrations	Fetes	Football	Cricket	Bird watching	Other wild life spotting	Kite flying	Bonfire parties	Horse riding	Carol singing	Conker/seed collecting	Sledging	Other	Timing (note relevant period: 06.08.88 to 06.08.08)		Frequency of land use	Comments	
																								Relevant Years (total)	Relevant Years (total)			
Jackie Cliffe	6 Elliotville Street, S6 5BT	X	X		X	X	X	X						X		X					X			1986 - 2008	20	Twice a week		
Keith Simpson	Crescent Road, S6 5BB	X	X		X												X							1955 - 1963				
		X	X		X				X								X								1979 - 2003	15		
Caroline Leyland	Crescent Road, S6 5BA	X	X		X	X	X	X							X		X								1994 - 1999		Daily	
		X	X		X					X							X								2006 - 2004	13		
Victoria A Beauchamp	3 Parsonage Court, S6 5BU	X	X																						2005 - 2008	3	1-2 times a week	
		X	X		X													X							1965 - 2008	20	Constantly as a child	
D P Royces	36 Walkley Bank Road	X	X		X	X	X	X									X								2005 - 2008	3	Constantly as a child	
		X	X		X												X								1970 - 2008	20	2-3 times a week	
Linda Charlton	4 Elliotville Street, S6 5BT	X	X		X	X	X	X	X								X								1938 - 2008	20	Daily	
		X	X		X					X							X								1987 - 1990			
Borde Polley	29 Lonsdale Road, S6 2PS	X	X		X	X	X	X	X								X								1999 - 2008	11	Once a week	
		X	X		X																				1988 - 2008	20	Few times a year	
Rachel Eardley	Crescent Road, S6 5BB	X	X		X	X	X	X																				
Mike Stannett	13 Ibbotson Road, S6 5AD	X	X		X	X	X	X										X							1988 - 2008	20		
		X	X		X																							
Trevor Beatson	10 Woodview Road	X	X		X	X	X	X	X									X							1959 - 2008	20	Weekley	
		X	X		X																							
Jean Sanderson	30 Walkley Bank Road, S6 5AJ	X	X		X	X	X	X																	1986 - 2008	20	Rarely	
		X	X		X																							
O Hudson	19 Lonsdale Road, S6 2PS	X	X		X	X	X	X																	1991 - 2008	17	Every other day	
		X	X		X																							
Stanley Hides	6 Gresham Road, S6 5AB	X	X		X	X	X	X																	1998 - 2008	10	Daily	
		X	X		X																							
EA & JS Dodd	15 Ibbotson Road, S6 5AD	X	X		X	X	X	X																	1979 - 2008	20	Everyday	
		X	X		X																							

Name	Address	Frequency of land use														Comments														
		In person	Observed	Children playing	Rounders	Fishing	Drawing and painting	Dog walking	Walking	Team Games	Berry picking	Community Celebrations	Football	Cricket	Bird watching		Other wild life spotting	Picnicking	Kite flying	Bonfire Parties	Bicycle riding	Horse riding	Carol singing	Conker/seed collecting	Sledging	Other				
		Timing (note relevant period: 06.08.88 to 06.08.08)																												
		Relevant Years (Total)																												
Mr H & Mrs J Eastwood	9 Stoney Walk, S6 5AT	x	x	x																							Daily then weekly	20	1984 - 2008	Use of footpath
Kate Jeeves	102 Woodview Road, S6 5AB	x	x	x																				x			Everyday	1	2007 - 2008	
Dean Horsfield	47 Lonsdale Road, S6 2PS	x	x	x																							Most Days	18	1990 - 2008	
Rosemary Gorley	3 Lonsdale Road, S6 2PS	x	x	x																							Daily	20	1964 - 2008	
Edith Marriott	51 Lonsdale Road, S6 2PS	x	x	x																							Daily	12	1965 - 2000	
Alison Tust	82 Bowness Road, S6 2PR	x	x	x																				x			2-3 times a week	20	1978 - 2008	Shortcut through land
Noel Robertson	9 Gresham Road, S6 5AE	x	x	x																							Occasionally	3	2005 - 2008	
MK & Mrs Brown	11 Gresham Road, S6 5AE	x	x	x																				x			Daily	20	1967 - 2008	

Appendix 'D'
(Notice of application)

Sheffield City Council

COMMONS ACT 2006 – SECTION 15(1)

NOTICE of an application for the registration of land as a Town or Village Green

To every reputed owner, lessee, tenant or occupier of any part of the land described below, and to all others whom it may concern.

Application has been made to the **Clerk to the Commons Registration Authority, Legal Services, Sheffield City Council, Town Hall, Pinstone Street, Sheffield, Sheffield. S1 2HH**, by Kate Jeeves, Farm House, 102 Woodview Road, Walkley. Sheffield. S6 5AB under section 15(1) of the Commons Act 2006 and in accordance with the Commons (Registration of Town or Village Greens) (Interim Arrangements) (England) Regulations 2007.

The application seeks the inclusion in the register of town and village greens of the land described in the Schedule below which is claimed to have qualified for registration as a town or village green on the basis of qualifying under Section 15 (2) , a period of least 20 years (*period given in question 4 of Form 44*) by virtue of " After generations of free public use developers have fenced off Lower Walkley Green to stop local people using or crossing the land. Trees have been felled illegally and the natural environment disrupted to the detriment of both residents and the abundant local wildlife that rely on open Green spaces. It is our belief that the builder, New Homes Developers are trying to enclose the land and exclude the public in order to claim land in 'adverse possession' for building purposes" (*summary of case given in question 7 of Form 44*).

The application, which includes a plan of the land proposed for registration may be inspected at the following office The Local Land Charges Office, Sheffield City Council, Pinstone Street, Sheffield. S1 2HH between the hours of 9.15am and 4.30pm.

If the registration authority is satisfied that the land described below qualifies for registration as a town or village green, it will so register the land.

Any person wishing to object to the registration of the land as a town or village green should send a statement of the facts on which the objection is based to Mrs Kavita Ladva, **Clerk to the Commons Registration Authority, Legal Services, Sheffield City Council, Town Hall, Pinstone Street, Sheffield. S1 2HH** or by email to kavita.ladva@sheffield.gov.uk on or before **19th May 2010**. Any representations that are to be taken into account by the Authority in reaching a decision on the application cannot be treated as confidential and will be copied to the applicant for comment and may be disclosed to other interested parties.

Dated 16th March 2010

Signed

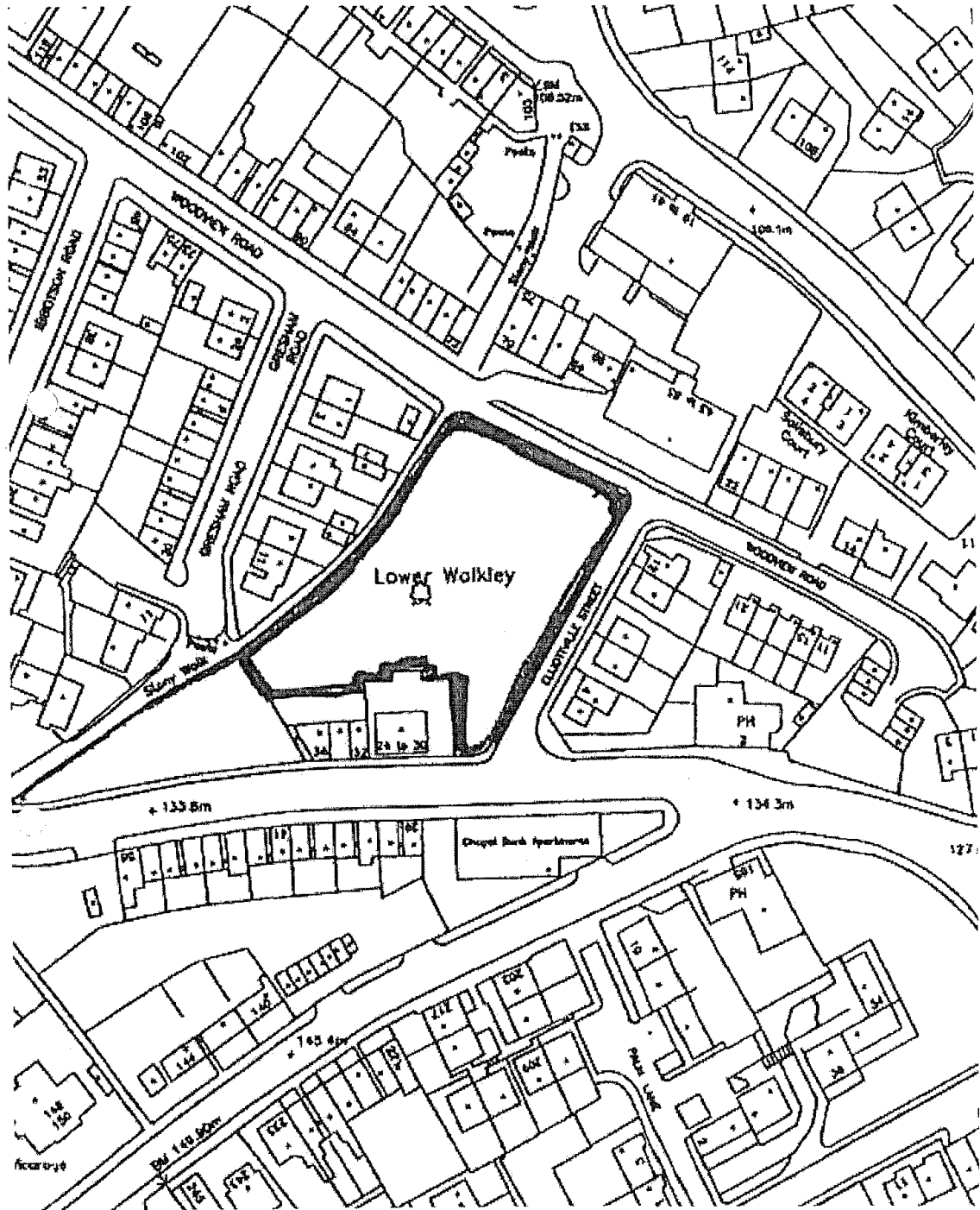
Frances Woodhead

SHEFFIELD CITY COUNCIL, COMMONS REGISTRATION AUTHORITY

Schedule

Description of the land claimed to have qualified for registration as a town or village green

LOWER WALKLEY GREEN



Appendix 'E'
(Claimed foot path – Modification Order)

NOTICE OF CONFIRMATION OF MODIFICATION ORDER
SECTION 53 OF THE WILDLIFE AND COUNTRYSIDE ACT 1981
SHEFFIELD CITY COUNCIL

DEFINITIVE MAP AND STATEMENT
SOUTH YORKSHIRE COUNTY COUNCIL
AREA OF THE FORMER CITY OF SHEFFIELD

THE SHEFFIELD CITY COUNCIL
(DEFINITIVE MAP AND STATEMENT)
MODIFICATION ORDER (No. 42) 2009


On the 14th day of May 2009, the Sheffield City Council confirmed, as made, the above named Order.

The effect of the Order as confirmed is to modify the Definitive Map and Statement for the area by adding to them the footpath commencing at a point marked 'A' on the Order Map, O.S. Grid Reference 3329 8896, at its junction with Elliottville Street, and proceeding in a westerly direction for approximately 66 metres to its junction with Stony Walk at a point marked 'B' on the Order Map, O.S. Grid Reference 3323 8895, to be known as Path No. 533.

A copy of the Order as confirmed and the Order Map have been placed and may be seen free of charge at First Point, Town Hall, Pinstone Street, Sheffield, S1 2HH and at First Point, Howden House, 1 Union Street, Sheffield, S1 2SH from 8.45 a.m. to 4.45 p.m. on Mondays to Fridays. Copies of the Order and Map may be bought there at the price of £11.75. The documents can also be viewed on the Council's website: www.sheffield.gov.uk (using the Your City Council – Legal and Governance – Legal Orders link). Telephone enquiries can be made by ringing 2734034 (Ref: LOA/SH/MOD42).

The Order came into effect on the 14th day of May 2009, but if a person aggrieved by the Order wants to question its validity, or that of any provisions contained in it, on the ground that it is not within the powers of Section 53 of the Wildlife and Countryside Act 1981, or that any of the requirements of Schedule 15 to that Act have not been complied with in relation to it, he or she may within six weeks from the 22nd day of May 2009, make an application for that purpose to the High Court.

DATED this 22nd day of May 2009



LIZ BASHFORTH
Assistant Chief Executive
Legal and Governance
Town Hall • Sheffield • S1 2HH

NOTICE OF CONFIRMATION OF MODIFICATION ORDER
SECTION 53 OF THE WILDLIFE AND COUNTRYSIDE ACT 1981
SHEFFIELD CITY COUNCIL
DEFINITIVE MAP AND STATEMENT
SOUTH YORKSHIRE COUNTY COUNCIL
AREA OF THE FORMER CITY OF SHEFFIELD
THE SHEFFIELD CITY COUNCIL
(DEFINITIVE MAP AND STATEMENT)
MODIFICATION ORDER (No. 42) 2009

IMPORTANT – THIS COMMUNICATION AFFECTS YOUR PROPERTY

TO: The Owners and any Occupiers of the land situated adjacent to Elliottville Street, Woodview Road and Stony Walk, Walkley.


On the 14th day of May 2009, the Sheffield City Council confirmed, as made, the above named Order.

The effect of the Order as confirmed is to modify the Definitive Map and Statement for the area by adding to them the footpath commencing at a point marked 'A' on the Order Map, O.S. Grid Reference 3329 8896, at its junction with Elliottville Street, and proceeding in a westerly direction for approximately 66 metres to its junction with Stony Walk at a point marked 'B' on the Order Map, O.S. Grid Reference 3323 8895, to be known as Path No. 533.

A copy of the Order as confirmed and the Order Map have been placed and may be seen free of charge at First Point, Town Hall, Pinstone Street, Sheffield, S1 2HH and at First Point, Howden House, 1 Union Street, Sheffield, S1 2SH from 8.45 a.m. to 4.45 p.m. on Mondays to Fridays. Copies of the Order and Map may be bought there at the price of £11.75. The documents can also be viewed on the Council's website: www.sheffield.gov.uk (using the Your City Council – Legal and Governance – Legal Orders link). Telephone enquiries can be made by ringing 2734034 (Ref: LOA/SH/MOD42).

The Order came into effect on the 14th day of May 2009, but if a person aggrieved by the Order wants to question its validity, or that of any provisions contained in it, on the ground that it is not within the powers of Section 53 of the Wildlife and Countryside Act 1981, or that any of the requirements of Schedule 15 to that Act have not been complied with in relation to it, he or she may within six weeks from the 22nd day of May 2009, make an application for that purpose to the High Court.

DATED this 22nd day of May 2009



LIZ BASHFORTH
Assistant Chief Executive
Legal and Governance
Town Hall • Sheffield • S1 2HH

NOTICE OF MODIFICATION ORDER
SECTION 53 OF THE WILDLIFE AND COUNTRYSIDE ACT 1981
SHEFFIELD CITY COUNCIL

DEFINITIVE MAP AND STATEMENT
SOUTH YORKSHIRE COUNTY COUNCIL
AREA OF THE FORMER CITY OF SHEFFIELD

THE SHEFFIELD CITY COUNCIL
(DEFINITIVE MAP AND STATEMENT)
MODIFICATION ORDER (No. 42) 2009

The above Order made on the 12th day of March 2009, if confirmed as made, will modify the Definitive Map and Statement for the area by adding to them the footpath commencing at a point marked 'A' on the Order Map, O.S. Grid Reference 3329 8896, at its junction with Elliottville Street, and proceeding in a westerly direction for approximately 66 metres to its junction with Stony Walk at a point marked 'B' on the Order Map, O.S. Grid Reference 3323 8895, to be known as Path No. 67.

A copy of the Order and the Order Map may be seen free of charge at First Point, Town Hall, Pinstone Street, Sheffield, S1 2HH and at First Point, Howden House, 1 Union Street, Sheffield, S1 2SH from 8.45 a.m. to 4.45 p.m. on Mondays to Fridays. Copies of the Order and Map may be bought there at the price of £11.75. The documents can also be viewed on the Council's website: www.sheffield.gov.uk (using the Your City Council - Legal and Governance - Legal Orders link). Telephone enquiries can be made by ringing 0114 2734034, quoting ref. LOA/SH/MOD42.

Any representation or objection relating to the Order must be sent in writing to the Assistant Chief Executive, Legal and Governance, Legal Orders and Administration, Sheffield City Council, Town Hall, Sheffield, S1 2HH and quoting the above reference, not later than the 1st day of May 2009 and applicants are requested to state the grounds on which it is made.

If no representations or objections are duly made to the Order, or if any so made are withdrawn, the Sheffield City Council, instead of submitting the Order to the Secretary of State may itself confirm the Order. If the Order is submitted to the Secretary of State for Environment, Food and Rural Affairs, any representations or objections which have been duly made and not withdrawn will be sent with it.

DATED this 18th day of March 2009

LIZ BASHFORTH
Assistant Chief Executive
Legal and Governance
Town Hall • Sheffield • S1 2HH

CITY OF SHEFFIELD

WILDLIFE AND COUNTRYSIDE ACT 1981

DEFINITIVE MAP AND STATEMENT
SOUTH YORKSHIRE COUNTY COUNCIL
AREA OF THE FORMER CITY OF SHEFFIELD

THE SHEFFIELD CITY COUNCIL
(DEFINITIVE MAP AND STATEMENT)
MODIFICATION ORDER (No. 42) 2009

This Order is made by the Sheffield City Council ('the authority') under Section 53(2)(b) of the Wildlife and Countryside Act 1981 ('the Act') because it appears to that authority that the Definitive Map and Statement South Yorkshire County Council Area of the Former City of Sheffield require modification in consequence of the occurrence of an event specified in Section 53(3)(b) of the Act, namely, the expiration, in relation to a way in the area to which the Map relates, of a period such that the enjoyment by the public of the way during that period raises a presumption that the way has been dedicated as a public path.

The authority has consulted with every local authority whose area includes the land to which the Order relates.

The Sheffield City Council hereby orders that:

1. For the purposes of this Order the relevant date is the 2nd day of January 2009.
2. The Definitive Map and Statement South Yorkshire County Council Area of the Former City of Sheffield shall be modified as described in Part I and Part II of the Schedule and shown on the Map attached to this Order.
3. This Order shall take effect on the date it is confirmed and may be cited as The Sheffield City Council (Definitive Map and Statement) Modification Order (No. 42) 2009.

SCHEDULE PART I
MODIFICATION OF DEFINITIVE MAP
DESCRIPTION OF PATH OR WAY TO BE ADDED

Addition	Map ref.	Path No.	From	To	Approx. Length	Width	General
New Footpath	SK 38	533	(point A on Order plan) O.S. grid ref. 3329 8896	(point B on Order plan) O.S. grid ref. 3323 8895	66m	1.8m	


SCHEDULE PART II
MODIFICATION OF DEFINITIVE STATEMENT
VARIATION OF PARTICULARS OF PATH OR WAY

Map Ref.	Path No.	Description of route	Surface	Approx length	Width	General
SK 38 3329 8896 To 3323 8895	533	Footpath commencing at Elliottville Street and proceeding in a westerly direction to Stony Walk	earth	66m	1.8m	

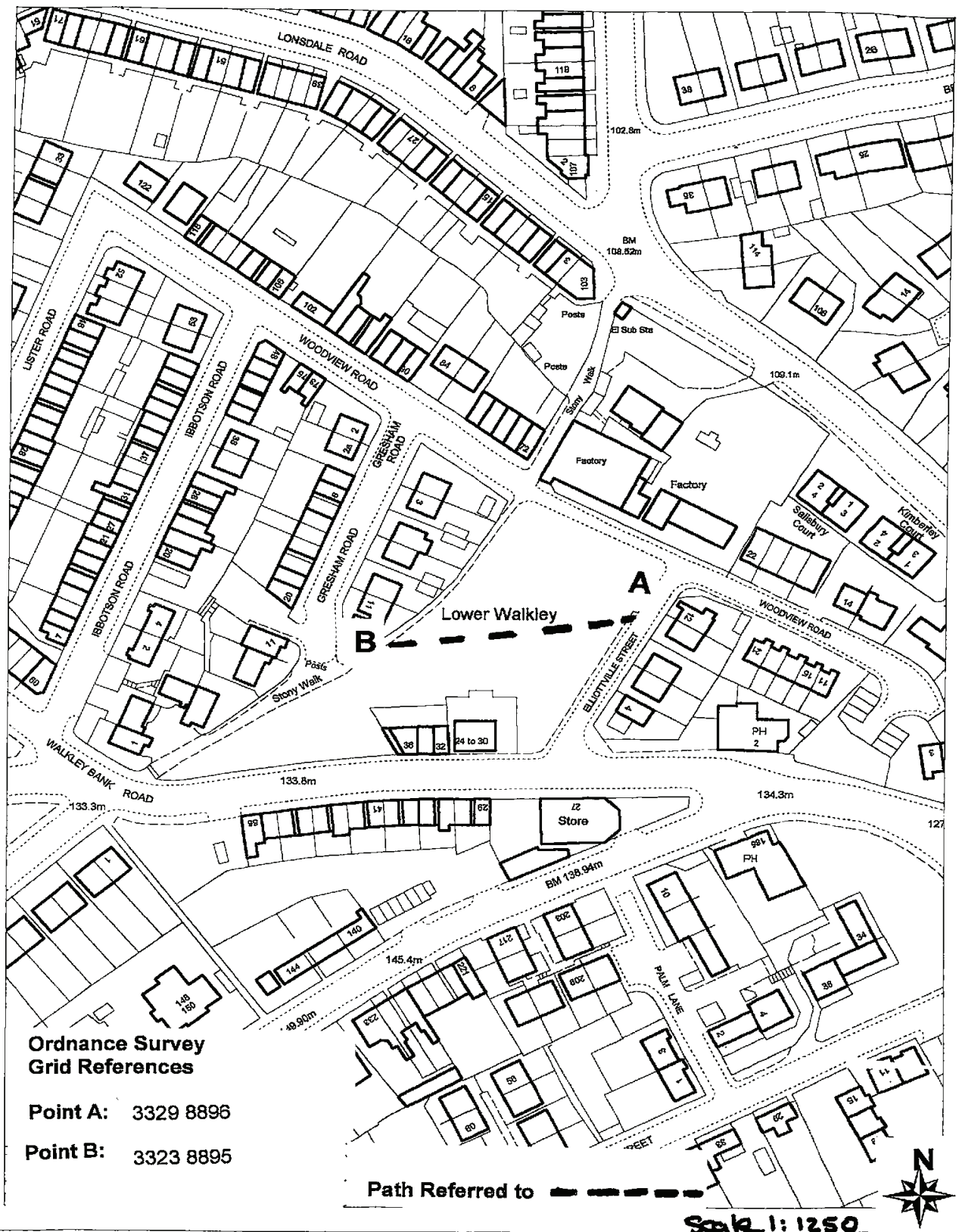
Note: Dimensions are approximate, widths are as apparent from ground survey; lengths from Ordnance Survey 1:2,500 mapping. All notices, path furniture/structures noted in this schedule were recorded as existing on the date of the path survey. The existence of any notices, path furniture, structure or item described herein does not necessarily imply authorisation by the City Council as the Highway Authority, nor should any item be considered a limitation on user unless stated as such.

GIVEN under the Common Seal of the Sheffield City Council this 12th day of March 2009.

The Common Seal of the Sheffield)
City Council was hereunto affixed)
in the presence of:-)



James Woodhead
**Head of Legal Services
Legal and Governance**



roduced from an Ordnance Survey map with the permission of the Controller of HMSO © Crown Copyright. Licence number 10018816.2006
 fional information: PRoW Group tel: 01142 734448

EXECUTED as a Deed by
The Sheffield City Council whose
Common Seal was hereunto
affixed in the presence of:-

Francis Woodhead
Head of Legal Services
Legal and Governance

